



City of Jasper

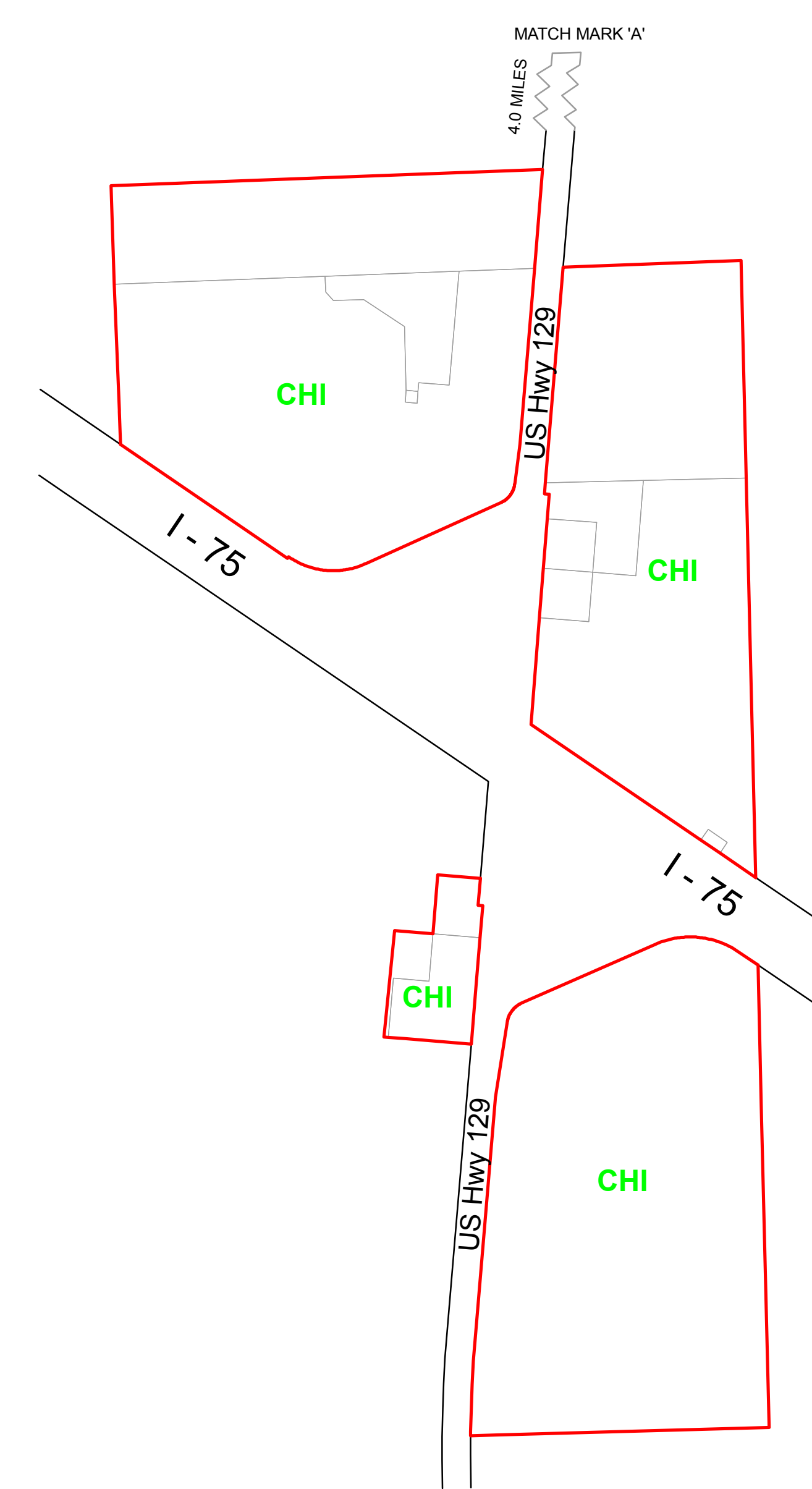
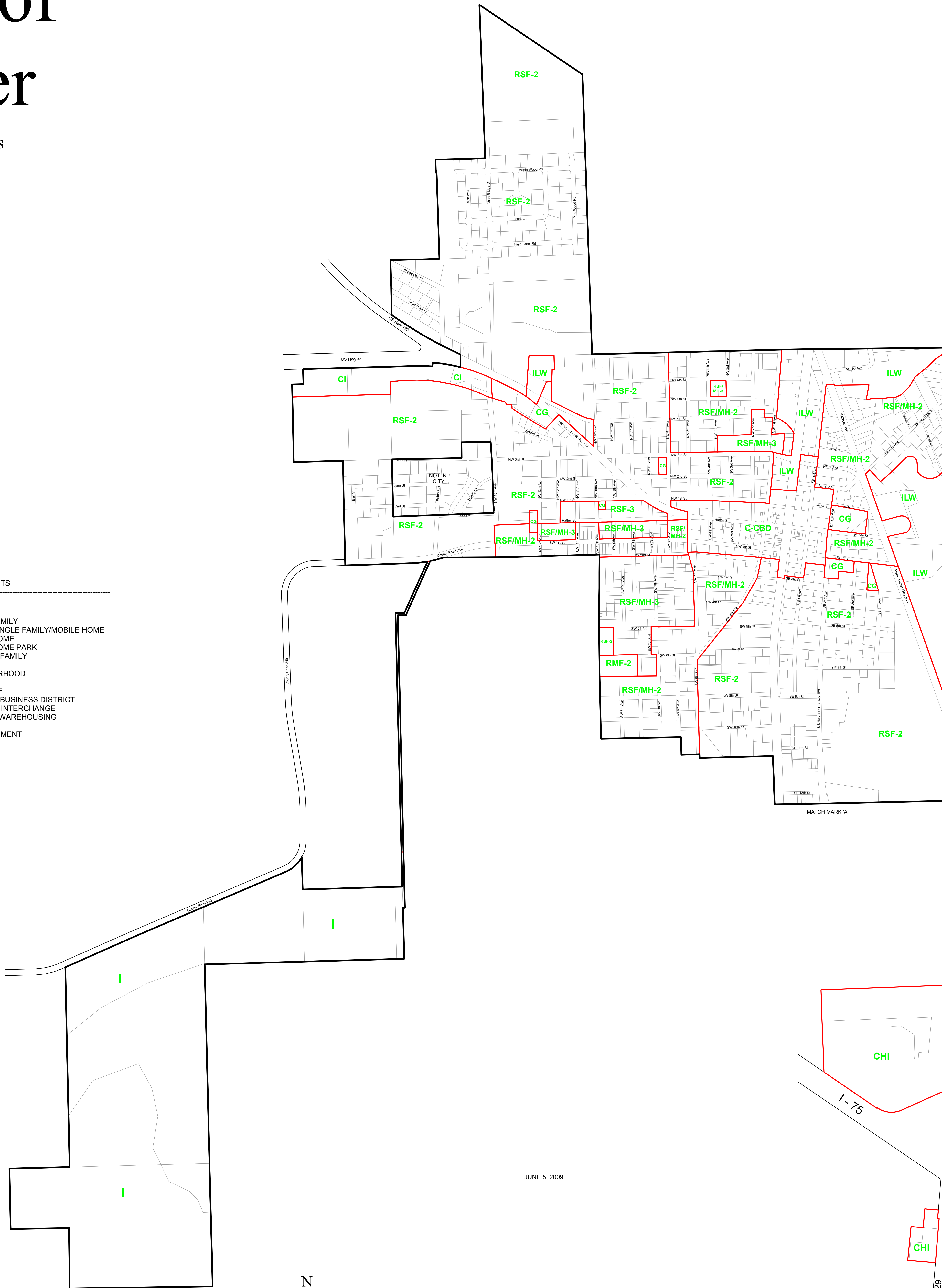
Official Zoning Atlas

ZONING DISTRICTS

CSV	CONSERVATION
RR	RURAL RESIDENTIAL
RSF-1,2,3	RESIDENTIAL, SINGLE FAMILY
RSF/MH-1,2,3	RESIDENTIAL, (MIXED) SINGLE FAMILY/MOBILE HOME
RMH-1,2,3	RESIDENTIAL, MOBILE HOME
RMH-P	RESIDENTIAL, MOBILE HOME PARK
RMF-1,2	RESIDENTIAL, MULTIPLE FAMILY
RO	RESIDENTIAL/OFFICE
CN	COMMERCIAL, NEIGHBORHOOD
CG	COMMERCIAL, GENERAL
CI	COMMERCIAL, INTENSIVE
C-CBD	COMMERCIAL, CENTRAL BUSINESS DISTRICT
CHI	COMMERCIAL, HIGHWAY INTERCHANGE
ILW	INDUSTRIAL, LIGHT AND WAREHOUSING
I	INDUSTRIAL
PUD	PLANNED UNIT DEVELOPMENT

MAP FEATURES

	City Limits
	Zoning Boundary



JUNE 5, 2009

